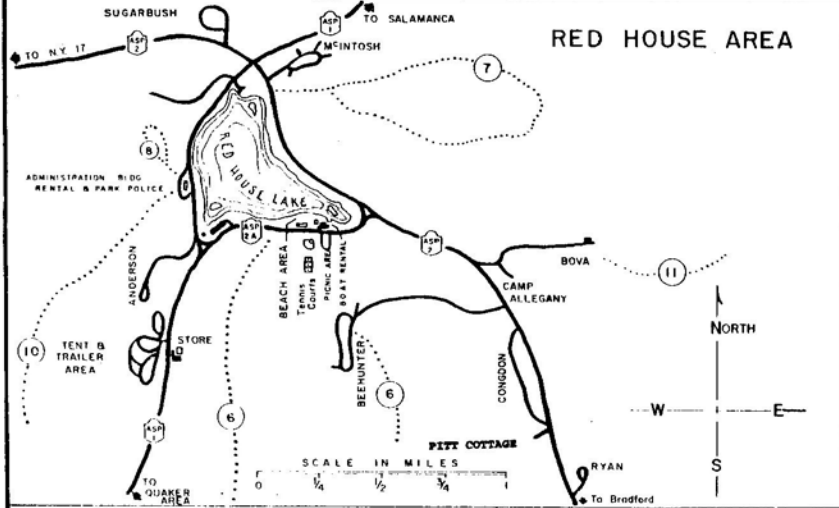
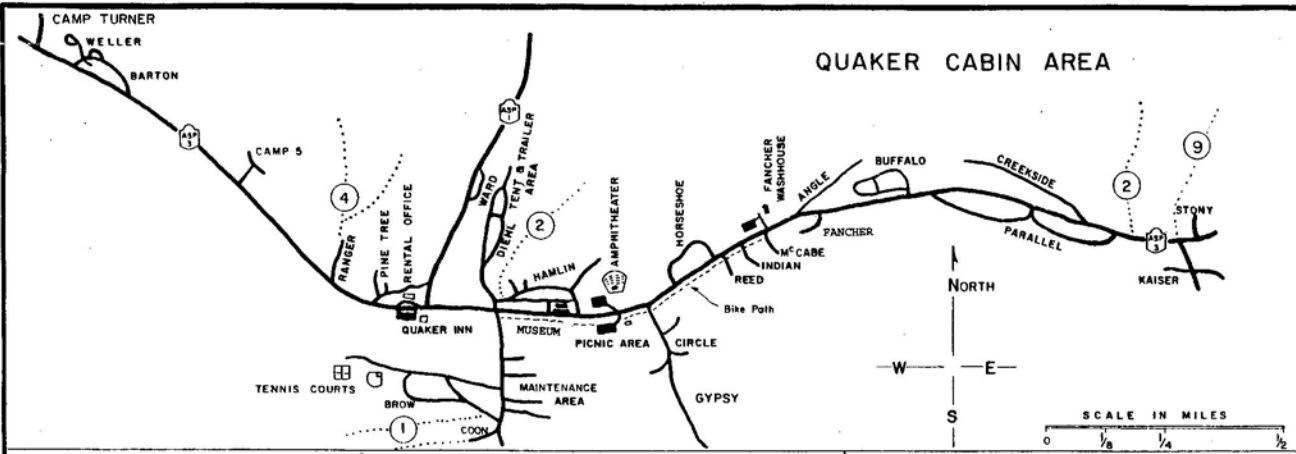
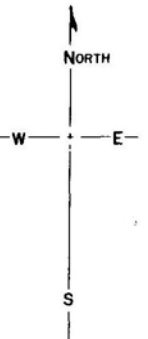
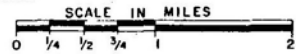


# ALLEGANY STATE PARK

## GUIDE MAP HIKING and SKI TOURING

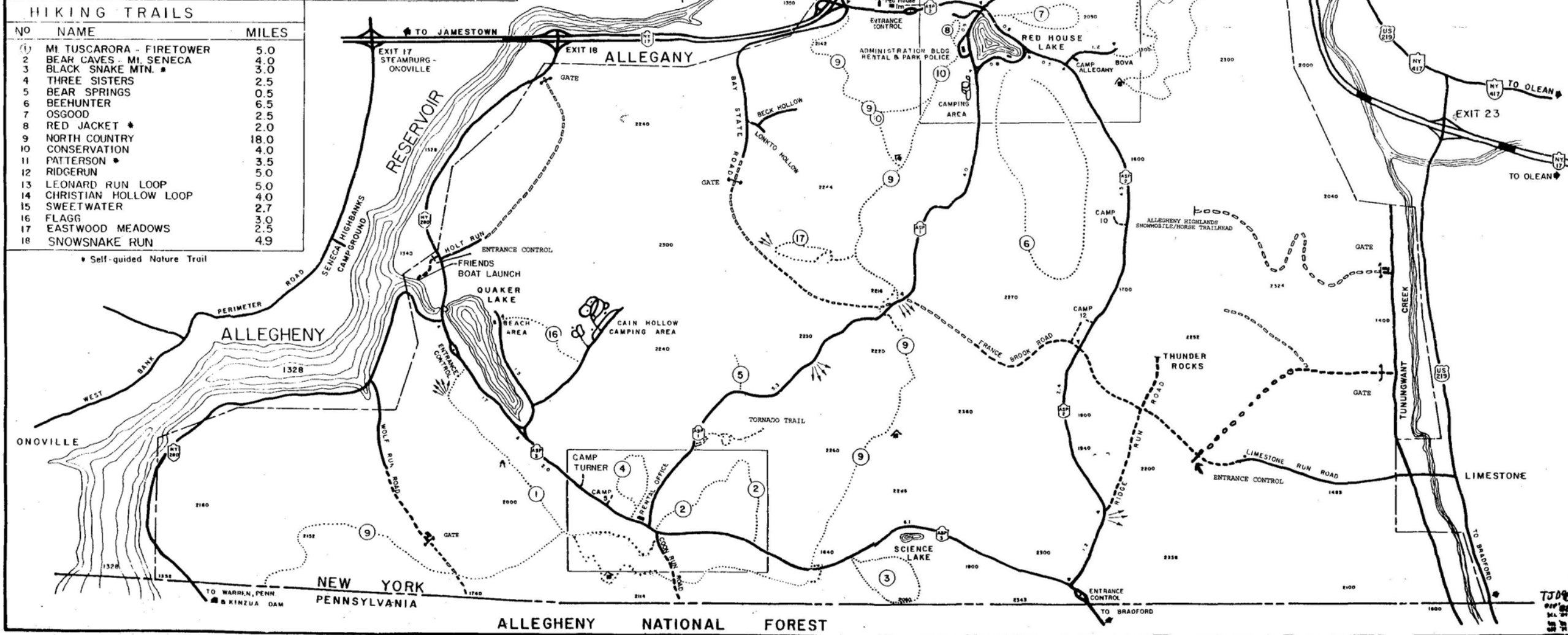
### LEGEND

- PAVED ROADS / MILEAGE
- GRAVEL ROADS
- ROAD CLOSED
- HIKING TRAILS - FOOT PATHS
- ELEVATIONS
- SCENIC VISTAS
- ABANDONED FIRE TOWER
- LEANTO



NO	NAME	MILES
1	MT. TUSCARORA - FIRE TOWER	5.0
2	BEAR CAVES - MT. SENECA	4.0
3	BLACK SNAKE MTN. *	3.0
4	THREE SISTERS	2.5
5	BEAR SPRINGS	0.5
6	BEEHUNTER	6.5
7	OSGOOD	2.5
8	RED JACKET *	2.0
9	NORTH COUNTRY	18.0
10	CONSERVATION	4.0
11	PATTERSON *	3.5
12	RIDGERUN	5.0
13	LEONARD RUN LOOP	5.0
14	CHRISTIAN HOLLOW LOOP	4.0
15	SWEETWATER	2.7
16	FLAGG	3.0
17	EASTWOOD MEADOWS	2.5
18	SNOWSNAKE RUN	4.9

\* Self-guided Nature Trail



ALLEGANY NATIONAL FOREST

TSD  
1974